MADE FOR
DEPARTMENT OF ASSESSMENT AND TAXATION
CITY OF WATERTOWN, N. Y.

DEPARTMENT OF ENGINEERING
CITY OF WATERTOWN, N. Y.

NOTE:
The parcel numbers used on the City of Watertown Tax Maps indicate as follows:
101101
District Number
Map Number
Block Number
Lot Number

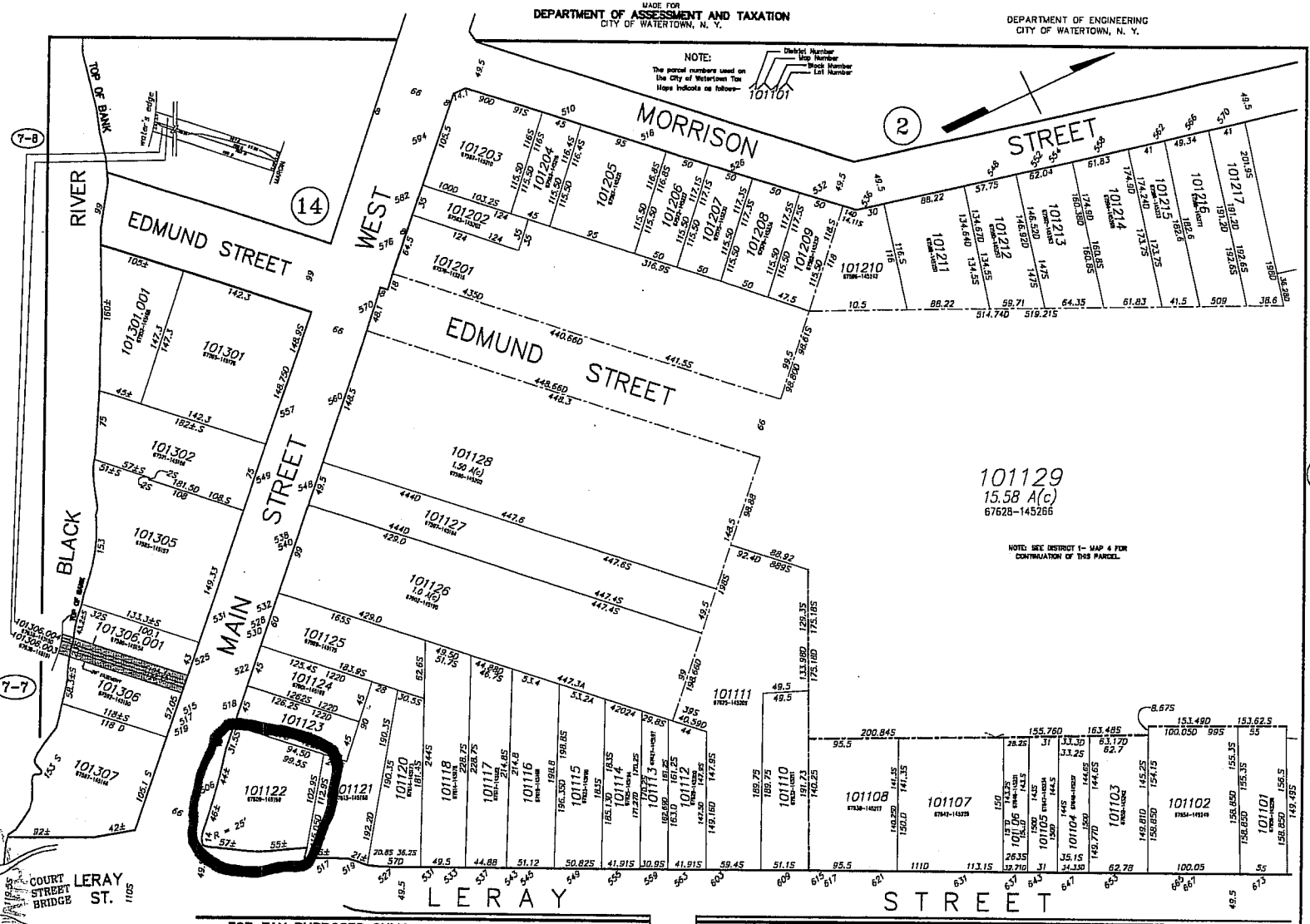

FOR TAX PURPOSES ONLY
NOT TO BE USED FOR CONVEYANCE

2-3

2-4

SCALE: 1 INCH = 50 FEET

REVISED OCTOBER 31, 2003

DISTRICT 1 MAP 1

CITY OF WATERTOWN
JUN 07 2010
NEW YORK

GES

LEGEND

- STORM DRAIN
- MONITORING WELL
- DESTROYED MONITORING WELL
- PROPOSED LIMITS OF REMEDIAL EXCAVATION

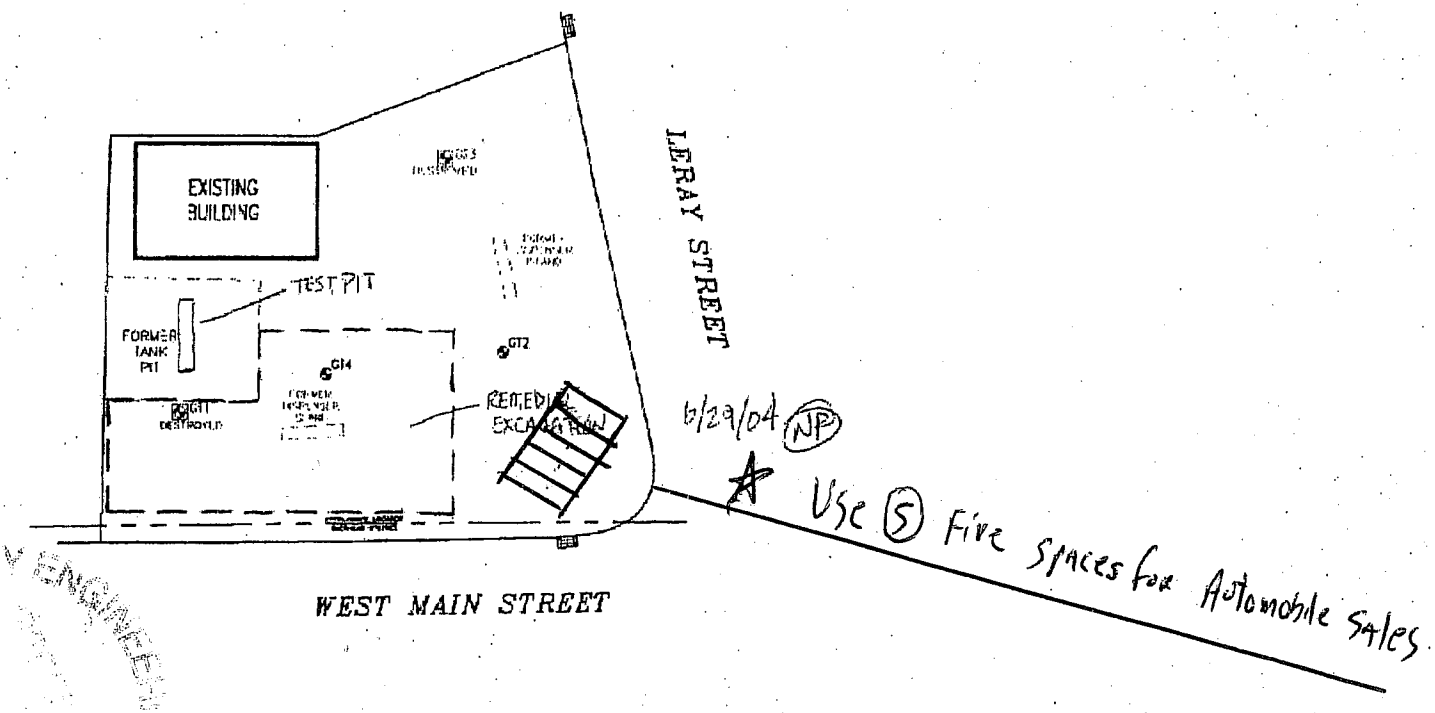

CITY ENGINEER
JUN 07 2006
WATERTOWN
NEW YORK

DRAWN BY: W.G.S. (WALL)	PROPOSED REMEDIAL EXCAVATION MAP
CHECKED BY:	MOBIL SERVICE STATION #17-450 WEST MAIN & LERAY STREET WATERTOWN, NEW YORK
REVIEWED BY:	
NORTH	Groundwater & Environmental Services, Inc. 300 GATEWAY PARK DRIVE, NORTH SYRACUSE, NY 13212
	SCALE IN FEET: 0 – 30 / DATE: 1-13-04 / FIGURE: 2

GES

LEGEND

- STORM DRAIN
- MONITORING WELL
- DESTROYED MONITORING WELL
- PROPOSED LIMITS OF REMEDIAL EXCAVATION

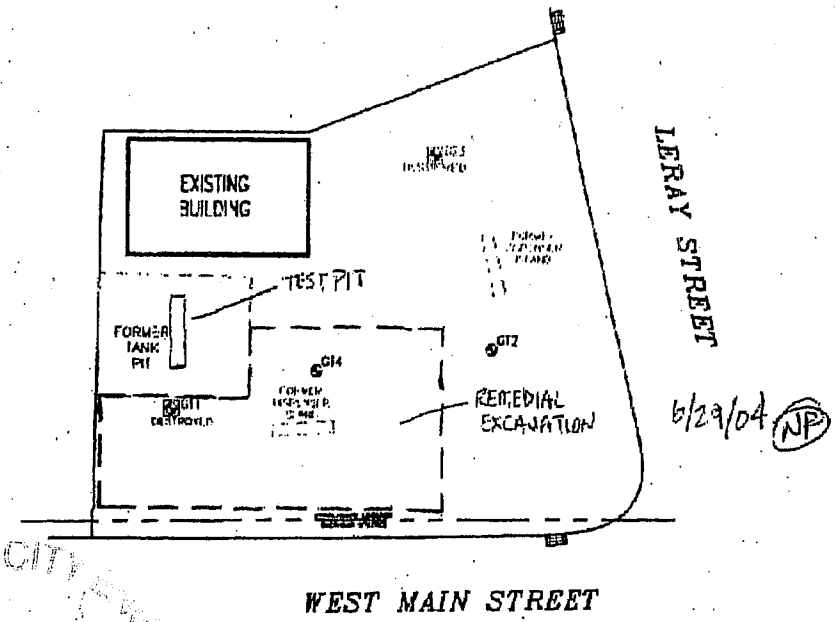

6/29/04 NP

CITY OF WATERTOWN
JUN 07 2010
WATERTOWN NEW YORK

DRAWN BY: W.G.S. (WALL)	PROPOSED REMEDIAL EXCAVATION MAP
CHECKED BY:	MOBIL SERVICE STATION #17-450 WEST MAIN & LERAY STREET WATERTOWN, NEW YORK
REVIEWED BY:	
NORTH	Groundwater & Environmental Services, Inc. 300 GATEWAY PARK DRIVE, NORTH SYRACUSE, NY 13212

SCALE IN FEET	DATE	FIGURE
0 — 30	1-13-04	2